



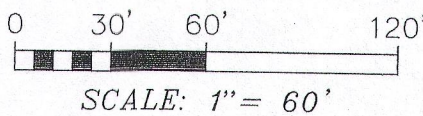

PLAT OF SURVEY
-OF-

LOT 1 IN FAIRBLUFF ESTATES, A SUBDIVISION LOCATED IN THE SOUTHEAST 1/4 OF THE SOUTHWEST 1/4 AND THE SOUTHWEST 1/4 AND THE NORTHWEST 1/4 OF THE SOUTHEAST 1/4 OF SECTION 5, TOWNSHIP 4 NORTH, RANGE 16 EAST, IN THE TOWN OF LAGRANGE, WALWORTH COUNTY, WISCONSIN.

SURVEY FOR: BOB LIMOSANI OF HOMESTEAD REALTY



BEARINGS HEREON RELATE TO THE EASTERLY LINE OF FAIRBLUFF ESTATES SUBDIVISION. ASSUMED BEARING OF SOUTH 20°18'56" EAST AS PLATTED.



THIS IS NOT AN ORIGINAL PRINT
UNLESS THIS SEAL IS RED.

Thomas L. Satter
THOMAS L. SATTER

S-2850

"I HEREBY CERTIFY THAT I HAVE SURVEYED THE ABOVE DESCRIBED PROPERTY AND THAT THE ABOVE MAP IS A CORRECT REPRESENTATION THEREOF AND SHOWS THE SIZE AND LOCATION OF THE PROPERTY, ITS EXTERIOR BOUNDARIES, THE LOCATION OF ALL VISIBLE STRUCTURES AND DIMENSIONS OF ALL PRINCIPAL BUILDINGS THEREON, BOUNDARY FENCES, APPARENT EASEMENTS, ROADWAYS AND ENCROACHMENTS, IF ANY."

"THIS SURVEY IS MADE FOR THE USE OF THE PRESENT OWNERS OF THE PROPERTY, AND THOSE WHO PURCHASE, MORTGAGE, OR GUARANTEE THE TITLE THERETO WITHIN ONE YEAR FROM DATE HEREOF."

SATTER SURVEYING, LLC
LAND SURVEYS, MAPPING AND PLANNING
272 ORIGIN STREET
BURLINGTON, WI 53105
262-661-4239

DECEMBER 4, 2015
DATE

111516
JOB NUMBER